







EXISTING ACCESS ROAD

LEGEND	
	FINAL CAP
	ACCESS ROAD
	SURFACE WATER DRAIN
	TRAFFIC DIRECTION



talis
delivering solutions
www.talisconsultants.com.au

ASSET MANAGEMENT
ENVIRONMENTAL SERVICES
SPATIAL INTELLIGENCE
WASTE MANAGEMENT

8/663 Newcastle Street, Leederville WA 6007
PO Box 454, Leederville WA 6903
T: 1300 251 070
E: admin@talisconsultants.com.au

Client:
Bunbury-Harvey Regional Council

NOTES

- This drawing is the property of Talis Consultants Pty Ltd. It is a confidential document and must not be copied, used, or its contents divulged without prior written consent.
- All levels refer to Australian Height Datum.
- DO NOT SCALE. Use figured dimensions only, if in doubt please contact Talis Consultants.

No.	Date	Drawn By	Amendment / Issue	App.
A	16/01/15	KR	Issue for Report	KR

Project:
Waste Disposal Options

Title:
Enhanced Extension - Final Profile

Drawn by:	AU	Job No:	TW14021
Checked by:	KG	File No:	TW14021DG002
Approved by:	KR	Dwg. No:	002
Scale:	1:2500	Rev:	A
Date:	16/01/15		